SUBARU

COACHMAN STAGES RALLY

SCCA NATIONAL PRO RALLY

AND

PORTER CREEK CROSSING
DIVISIONAL PRO RALLY

NOVEMBER 10, 1991

Organized by:
NORTHWEST REGION SPORTS CAR CLUB OF AMERICA
Conducted by:
COACHMAN RACING

Subaru Legacy • Chad DiMarco - Driver • Erick Hauge - Co Driver

ROUTE BOOK 2

EMERGENCY PHONE NUMBERS

SUBARU
COACHMAN STAGES RALLY
SCCA NATIONAL PRO RALLY

DRYAD QUEST DIVISIONAL PRO RALLY
PORTER CREEK CROSSING DIVISIONAL PRO RALLY

When calling from the following counties:

Grays Harbor County

Grays Harbor Sheriff	800-562-8714
Washington State Patrol	800-552-7722
Grays Harbor Community Hospital	532-8330
St Joseph Hospital	533-0450

Thurston County

Olympia Police	753-8111
Thurston County Sheriff	800-624-1234
Washington State Patrol	800-562-0938
Black Hills Hospital	754-0938
St Peters Hospital	456-7289
Crisis Clinic	352-2211

Pierce County

Tacoma Police	911
Pierce County Sheriff	911
Washington State Patrol	593-2424
Humana Hospital	383-0011

All Counties

Forest Fire Reports Only	800-562-6010

ROUTE BOOK SYMBOLS

The following are some of the symbols used in the route books of this years **Coachman Stages PRO Rally.** We have marked up a sample route book page (next page) to show you what all of the columns are about and some additional symbols which you may not be familiar with.

Highway STOP Sign

Blinker Signal

Traffic Signal

Ticket Booth

Gate

House

Exposure

No service of any type (other than that by the crew) may be conducted in areas marked with this stripe.

Tree

Bridge

Rock Crusher

Rail Road Tracks

Secondary Road

Quiet Zone: An area where rally cars must show extreme caution and not cause any problems. These areas will also be watched closely by the police.

Sinkhole This is a hole along side of the road caused by erosion. Some of these are very deep and can cause severe damage.

Hairpin An extremely tight turn.

Exposure An area where there is a large drop-off along side the road.

(Speed Limit XX) This is an advisory as to the legal speed limit on the road you are traveling. Remember American police DO NOT have a sense of humor.

Washboard This is a road condition caused by heavy trucks. The road is covered with small ridges. Which can tend to send the car off the road.

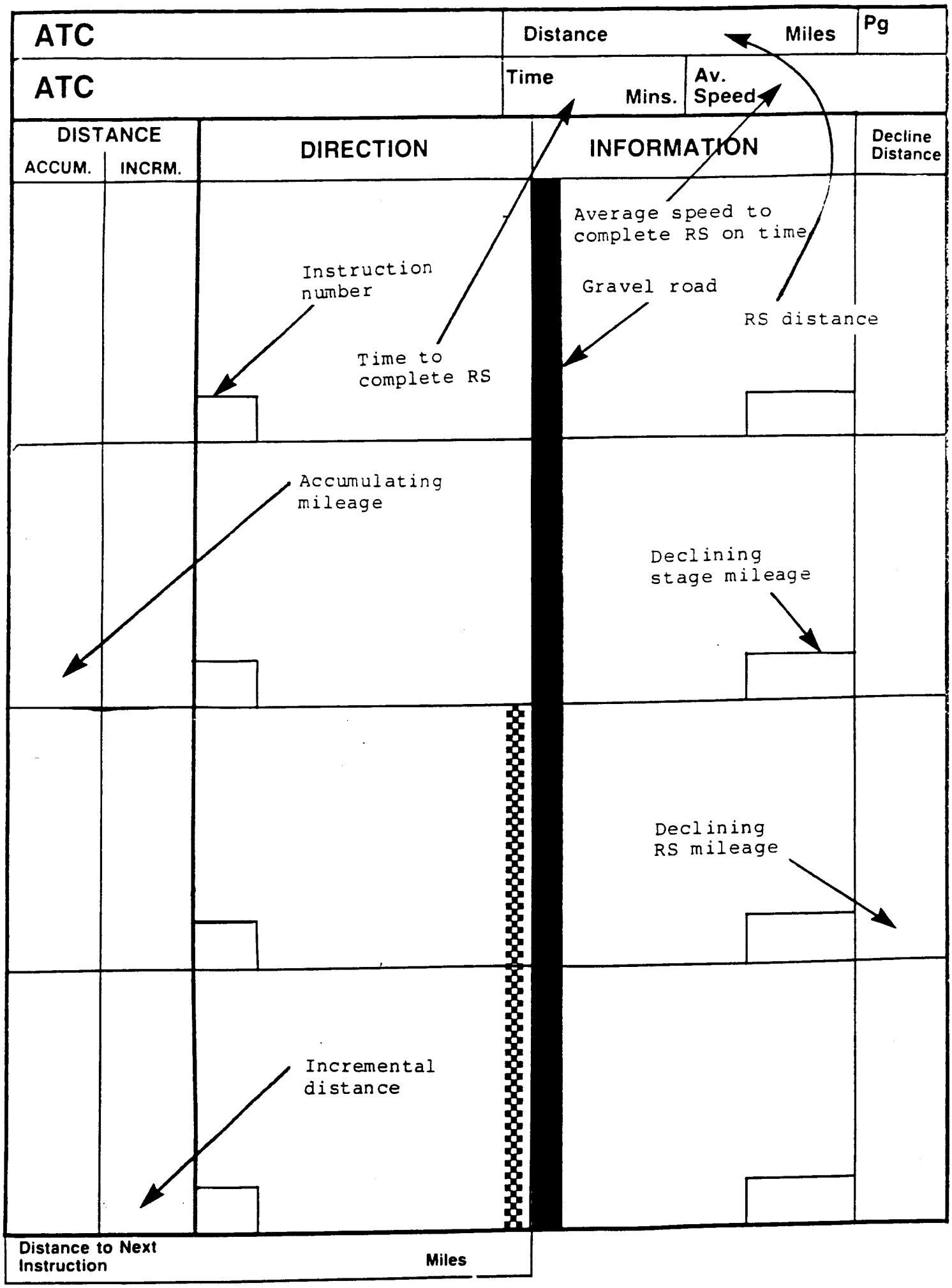
ATC
Distance
Miles
Pg
ATC
Time
Mins.
Av. Speed
DISTANCE
ACCUM.
INCRM.
DIRECTION
INFORMATION
Decline Distance
Average speed to complete RS on time
Instruction number
Gravel road
RS distance
Time to complete RS
Accumulating mileage
Declining stage mileage
Declining RS mileage
Incremental distance
Distance to Next Instruction
Miles

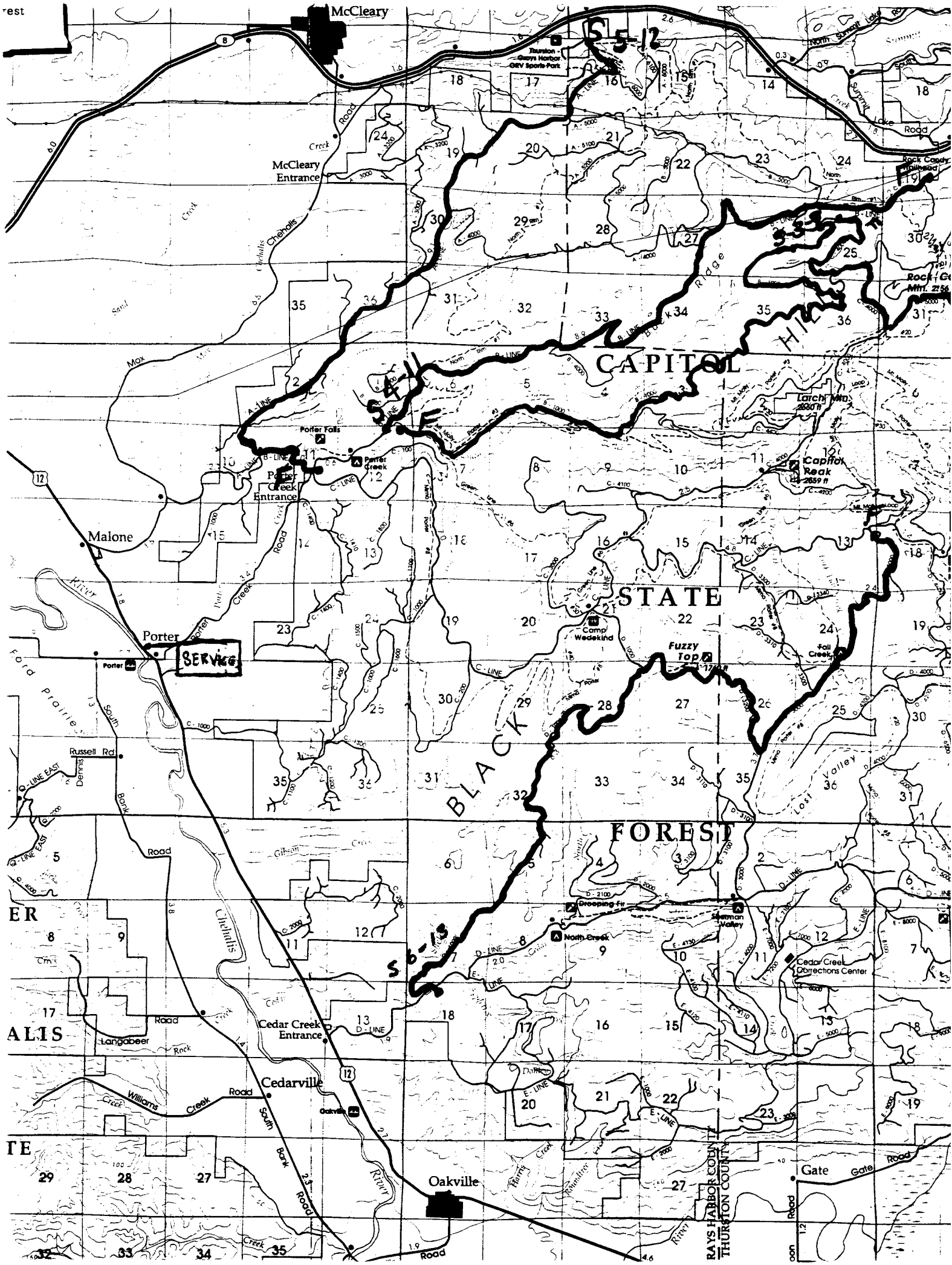
McCleary
McCleary Entrance
Porter Falls
Porter Creek
Porter Creek Entrance
Malone
Porter
SERVICE
Russell Rd
Langabeer
Cedar Creek Entrance
Cedarville
Oakville
Gate
CAPITOL
STATE
BLACK
FOREST
Capitol Peak
Fuzzy Top
Camp Wedekind
Fall Creek
Dropping-fir
North Creek
Sherman Valley
Cedar Creek Corrections Center
Larch Mtn.
Rock Candy Mtn.
Lost Valley
Ford Prairie
Chehalis River
Williams Creek Road
South Bank Road
Gate Road
THURSTON COUNTY
GRAYS HARBOR COUNTY
S5-12
S4-11
S3-10
S6-13

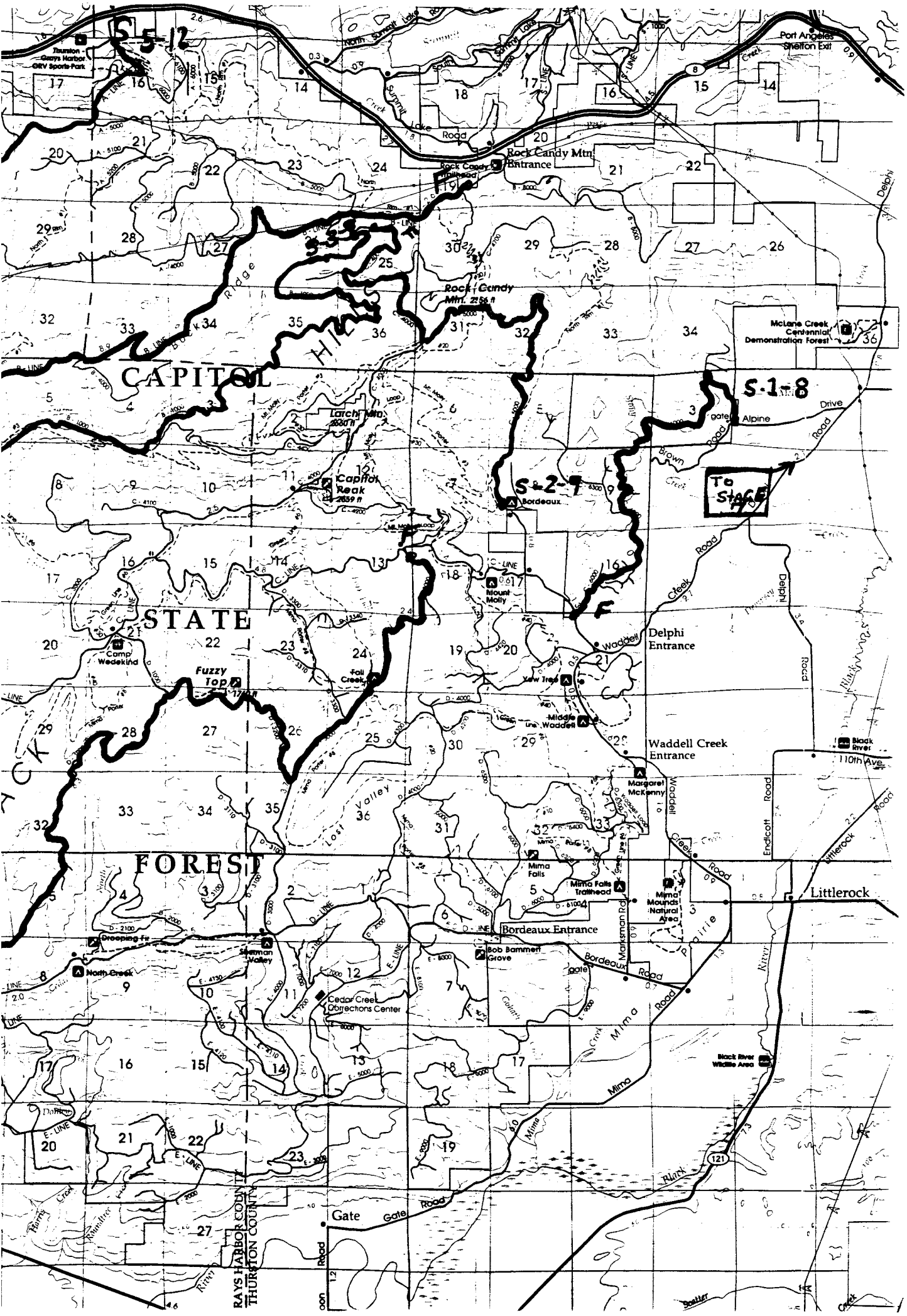
S-12
Thurston - Grays Harbor ORV Sports Park
Port Angeles Shelton Exit
Summit Lake Road
Rock Candy Mtn. Entrance
Rock Candy Trailhead
Rock Candy Mtn. 2756 ft
CAPITOL
STATE
FOREST
S-3
S-1-8
S-2-7
Larch Mtn. 2650 ft
Capitol Peak 2659 ft
Bordeaux
Mount Molly
McLane Creek Centennial Demonstration Forest
Alpine
Drive
Brown Creek
To Stage
Delphi Entrance
Waddell Creek Entrance
Camp Wedekind
Fuzzy Top
Fall Creek
Yew Tree
Middle Waddell
Margaret McKenny
Black River
110th Ave
Lost Valley
Mima Falls
Mima Falls Trailhead
Mima Mounds Natural Area
Littlerock
Bordeaux Entrance
Bob Bammert Grove
Dripping Fir
Sherman Valley
North Creek
Cedar Creek Corrections Center
Black River Wildlife Area
Gate
RAYS HARBOR COUNTY
THURSTON COUNTY

THE COACHMAN STAGES NATIONAL PRO RALLY

MTC 3 PDE AUTO BODY	**Distance** 15.99 **Miles**	**Page** 1
ATC 5 PORTER CREEK	**Time** 40 **Minutes**	**Average Speed** 24.0

Inst. No.	Distance Accum	Distance Incrm	TULIP	INFORMATION	Decline Distance
1	0.00	0.00	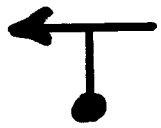	MTC: PDE AUTO BODY START YOUR ODO AT THE STREET	15.99
2	0.16	0.16	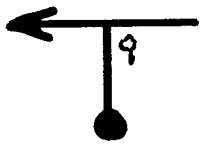	STOP	15.83
3	0.73	0.57			15.26
4	5.51	4.78		8 West Montesano Aberdeen ~~101 North~~ ~~Shelton~~ ~~Port Angeles~~	10.48
5	15.55	10.04	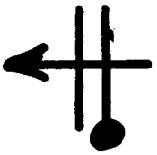	Thurston Co O R V Sports Park	0.44
6	15.72	0.17		SPEED 5MPH! BEGIN QUIET ZONE! END PAVEMENT	0.27

Dist. Next Instr. 0.18 **Miles**

THE COACHMAN STAGES NATIONAL PRO RALLY

MTC 3 PDE AUTO BODY	Distance 15.99 Miles	Page 2
ATC 4 PORTER CREEK	Time 40 Minutes	Average Speed 24.0

Inst. No.	Distance Accum	Distance Incrm	TULIP	INFORMATION	Decline Distance
	15.90	0.18			0.27
	15.99	0.09		ATC: PORTER CREEK END QUIET ZONE	0.00

SUBARU®
PRO Rally Championship

TREAD LIGHTLY!™
ON PUBLIC AND PRIVATE LAND

THE COACHMAN STAGES NATIONAL PRO RALLY

ATC 5 PORTER CREEK	**Distance** 20.60 **Miles**	**Page** 3
ATC 6 FUZZY TOP LONG	**Time** 40 **Minutes**	**Average Speed** 30.9

Inst. No.	Distance Accum	Distance Incrm	TULIP	INFORMATION		Decline Distance
1	0.00 0.04	0.00 0.04		ATC: PORTER CREEK START	9.52	20.60 20.56
2	0.59	0.55		A6000 A-LINE HPR UPHILL	8.97	20.01
3	0.88	0.29		UPHILL	8.68	19.72
4	1.50	0.62			8.06	19.10
5	1.64	0.14		A5000	7.92	18.96
6	2.53	0.89			7.03	18.07

Dist. Next Instr. 0.57 **Miles**

THE COACHMAN STAGES NATIONAL PRO RALLY

ATC 5 PORTER CREEK	Distance 20.60 Miles	Page 4
ATC 6 FUZZY TOP LONG	Time 40 Minutes	Average Speed 30.9

Inst. No.	Distance Accum	Distance Incrm	TULIP	INFORMATION	Decline Distance
7	3.10	0.57		6.46	17.50
8	3.32	0.22		6.24	17.28
9	4.15	0.83		5.41	16.45
10	5.01 5.09	0.86 0.08	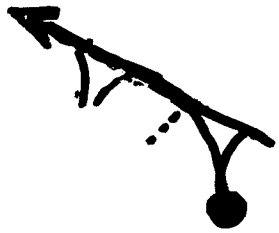	4.47	15.59 15.51
11	5.54	0.45		4.02	15.06
12	5.64	0.10		3.92	14.96

Dist. Next Instr. 0.16 Miles

THE COACHMAN STAGES NATIONAL PRO RALLY

ATC 5 PORTER CREEK	Distance 20.60 Miles	Page 5
ATC 6 FUZZY TOP LONG	Time 40 Minutes	Average Speed 30.9

Inst. No.	Distance Accum	Distance Incrm	TULIP	INFORMATION		Decline Distance
13	5.80	0.16			3.76	14.80
14	6.26 6.30	0.46 0.04			3.26	14.34 14.30
15	6.69	0.39			2.87	13.91
16	7.59	0.90		!	OFF CAMBER!! OVER CREST! 1.97	13.01
17	8.24 8.32	0.65 0.08			1.24	12.36 12.28
18	8.82	0.50		!	ROUGH IN APEX! 0.74	11.78

Dist. Next Instr. 0.42 Miles

THE COACHMAN STAGES NATIONAL PRO RALLY

ATC 5 PORTER CREEK	**Distance** 20.60 **Miles**	**Page** 6	
ATC 6 FUZZY TOP LONG	**Time** 40 **Minutes**	**Average Speed** 30.9	

Inst. No.	Distance Accum	Distance Incrm	TULIP	INFORMATION	Decline Distance
	9.24	0.42		HPR	11.36
	9.32	0.08		HPL	11.28
19	9.23	0.07		BRIDGE 0.17	11.21
20	9.56	0.17		FLYING FINISH 0.00	11.04
	9.70	0.14		STOP	10.90
21	9.78	0.08			10.82

KGY 1240

KGY 1240 AM,
The Capitol City's
News Source Since 1922.

THE COACHMAN STAGES NATIONAL PRO RALLY

ATC 5 PORTER CREEK	**Distance** 20.60 **Miles**	**Page** 7
ATC 6 FUZZY TOP LONG	**Time** 40 **Minutes**	**Average Speed** 30.9

Inst. No.	Distance Accum	Distance Incrm	TULIP	INFORMATION	Decline Distance
22	10.15	0.37		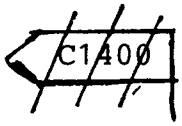	10.45
23	10.32	0.17		BEGIN PAVEMENT BEGIN QUIET ZONE!	10.26
24	13.22	2.90	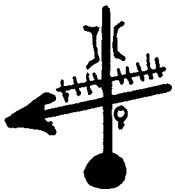	END QUIET ZONE!	7.38
25	18.64	5.42		CAPITOL FOREST END PAVEMENT	1.96
26	20.17 20.19 20.24	1.53 0.02 0.05		BEGIN PAVEMENT BRIDGE END PAVEMENT	0.43 0.41 0.36
27	20.60	0.36		ATC: FUZZY TOP LONG	0.00

Dist. Next Instr. 0.00 **Miles**

THE COACHMAN STAGES NATIONAL PRO RALLY

ATC 6 FUZZY TOP LONG	**Distance** 27.63 **Miles**	**Page** 8	
ATC 7 CAPITOL AUTO MALL	**Time** 60 **Minutes**	**Average Speed** 27.6	

Inst. No.	Distance Accum	Distance Incrm	TULIP	INFORMATION		Decline Distance
1	0.00 ↓ 0.04	0.00 ↓ 0.04		ATC: FUZZY TOP LONG START	13.99	27.63 27.59
2	0.55	0.51			13.48	27.08
3	0.71	0.16			13.32	26.92
4	3.08 ↓ 3.15	2.37 ↓ 0.07			10.88	24.55 24.48
5	3.25	0.10			10.78	24.38
6	4.72	1.47			9.31	22.91

Dist. Next Instr. 0.79 **Miles**

THE COACHMAN STAGES NATIONAL PRO RALLY

ATC 6 FUZZY TOP LONG		**Distance** 27.63	**Miles**	**Page** 9	
ATC 7 CAPITOL AUTO MALL		**Time** 60	**Minutes**	**Average Speed** 27.6	
Inst. No.	**Distance Accum**	**Distance Incrm**	**TULIP**	**INFORMATION**	**Decline Distance**
7	5.51	0.79		HPR! 9.31	22.12
8	7.15 7.18	1.64 0.03		~~D1000~~ D3200 6.85	20.48 20.45
9	7.44	0.26		DECREASING RADIUS! 6.59	20.19
10	8.31 8.40	0.87 0.09	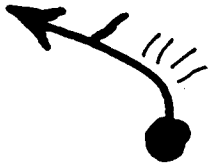	EXPOSURE! 5.63	19.32 19.23
11	9.47	1.07	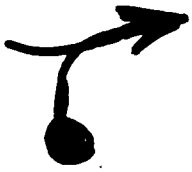	4.56	18.16
12	10.02	0.55	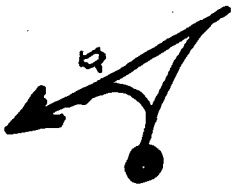	~~D3000~~ 4.01	17.61

Dist. Next Instr. 0.96 **Miles**

THE COACHMAN STAGES NATIONAL PRO RALLY

ATC 6 FUZZY TOP LONG	Distance 27.63 Miles	Page 10
ATC 7 CAPITOL AUTO MALL	Time 60 Minutes	Average Speed 27.6

Inst. No.	Distance Accum	Distance Incrm	TULIP	INFORMATION		Decline Distance
13	10.98 11.01 11.06 11.07 11.09	0.96 0.03 0.05 0.01 0.02		BEGIN PAVEMENT BRIDGE END PAVEMENT	2.94	16.65 16.62 16.57 16.56 16.54
14	11.55	0.46			2.48	16.08
15	11.65	0.10		LINDAMOODS CORNER! NARROW WOOD BRIDGE!!	2.38	15.98
16	12.95	1.30		EXPOSURE!	1.08	14.68
17	13.72	0.77		ZWARTS CORNER! DIP IN APEX!	0.31	13.91
18	14.03 14.11	0.31 0.08		FLYING FINISH! STOP	0.00	13.60 13.52

Dist. Next Instr. 0.88 Miles

THE COACHMAN STAGES NATIONAL PRO RALLY

ATC 6 FUZZY TOP LONG	Distance 27.63 Miles	Page 11
ATC 7 CAPITOL AUTO MALL	Time 60 Minutes	Average Speed 27.6

Inst. No.	Distance Accum	Distance Incrm	TULIP	INFORMATION	Decline Distance
19	14.99	0.88			12.64
20	15.14	0.15			12.49
21	16.08	0.94		BEGIN PAVEMENT	11.55
22	17.44	1.36			10.19
23	20.23	2.79			7.40
24	22.41	2.18		62nd Ave	5.22

Dist. Next Instr. 2.29 Miles

THE COACHMAN STAGES NATIONAL PRO RALLY

ATC 6 FUZZY TOP LONG	**Distance** 27.63 **Miles**	**Page** 12	
ATC 7 CAPITOL AUTO MALL	**Time** 60 **Minutes**	**Average Speed** 27.6	

Inst. No.	Distance Accum	Distance Incrm	TULIP	INFORMATION	Decline Distance
25	24.70	2.29			2.93
26	26.69	1.99			0.94
27	26.91	0.22			0.72
28	27.63	0.72		THE LEFT TURN LANE IS THE STAGING LANE FOR RALLY CARS. PLEASE LINE UP BEHIND THE CAR YOU HAVE BEEN FOLLOWING AND FOLLOW INSTRUCTIONS.	0.00

NAPA **WESTSIDE NAPA**

1530 D. Blacklake Blvd. S.E., Olympia, WA 98502

754-8079

THE COACHMAN STAGES NATIONAL PRO RALLY

ATC 7 CAPITOL AUTO MALL	Distance 8.49 Miles	Page 13
ATC 8 ALPINE	Time 30 Minutes	Average Speed 17.0

Inst. No.	Distance Accum	Distance Incrm	TULIP	INFORMATION	Decline Distance
	0.00	0.00		ATC: CAPITOL AUTO MALL	8.49
	0.02	0.02		START 0.92	8.47
1	0.09	0.07		0.85	8.40
2	0.42	0.33	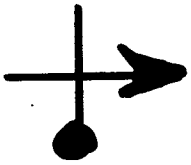	0.52	8.07
	0.93	0.51	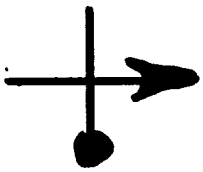	FLYING FINISH!	7.56
3	0.94	0.01		0.00	7.55
4	1.00	0.06	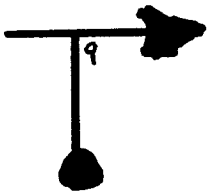		7.49

Dist. Next Instr. 0.39 Miles

THE COACHMAN STAGES NATIONAL PRO RALLY

ATC 7 CAPITOL AUTO MALL	Distance 8.49 Miles	Page 14
ATC 8 ALPINE	Time 30 Minutes	Average Speed 17.0

Inst. No.	Distance Accum	Distance Incrm	TULIP	INFORMATION	Decline Distance
5	1.39	0.39	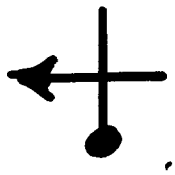	MOVE TO THE RIGHT LANE.	7.10
6	1.59	0.20			6.90
7	3.63	2.04			4.86
8	5.95	2.32		Delphi Rd	2.54
9	6.29	0.34		Alpine Drive	2.20
10	7.61	1.32		Brown Rd END PAVEMENT	0.88

Dist. Next Instr. 0.28 Miles

ATC 7 CAPITOL AUTO MALL	Distance 8.49 Miles	Page 15	
ATC 8 ALPINE	Time 30 Minutes	Average Speed 17.0	

Inst. No.	Distance Accum	Distance Incrm	TULIP	INFORMATION	Decline Distance
11	7.89	0.28		C6000	0.60
12	8.49	0.60		ATC: ALPINE	0.00

PUGET SOUND AUTO GLASS

Eddie Schock

Our two locations:

2900 Pacific Ave. S.E.
Olympia, WA 98501
(206) 352-2900
FAX (206) 475-2996

3802 S. Warner St.
Suite "F"
Tacoma, WA 98409
(206) 475-2900

THE GUARDSMAN
MENSWEAR

Complete selection of menswear. In store tailors, tux rental, big and tall sizes available

South Sound Center
Lacey, Washington

THE COACHMAN STAGES NATIONAL PRO RALLY

ATC 8 ALPINE	Distance 7.08 Miles	Page 16
ATC 9 PIG PEN LONG	Time 20 Minutes	Average Speed 21.2

Inst. No.	Distance Accum	Distance Incrm	TULIP	INFORMATION		Decline Distance
1	0.00 0.08	0.00 0.08		ATC: ALPINE START	5.27	7.08 7.00
2	0.34 0.40	0.26 0.06			4.95	6.74 6.68
3	1.20	0.80		!! ROAD NARROWS PAST APEX! SLIPPERY IF WET! EXPOSURE !	4.15	5.88
4	1.71	0.51		EXPOSURE!	3.64	5.37
5	1.90	0.19		! DECREASING RADIUS!	3.45	5.18
6	2.07	0.17			3.28	5.01

Dist. Next Instr. 0.71 Miles

THE COACHMAN STAGES NATIONAL PRO RALLY

ATC 8 ALPINE	**Distance** 7.08 **Miles**	**Page** 17
ATC 9 PIG PEN LONG	**Time** 20 **Minutes**	**Average Speed** 21.2

Inst. No.	Distance Accum	Distance Incrm	TULIP	INFORMATION		Decline Distance
7	2.78	0.71		! OVER CREST!	2.57	4.30
8	3.61	0.83			1.74	3.47
9	4.34	0.73		! OVER CREST!	1.01	2.74
10	4.95	0.61		! DEEP DIP IN THE APEX!	0.40	2.13
11	5.35	0.40		FLYING FINISH	0.00	1.73
12	5.50	0.15	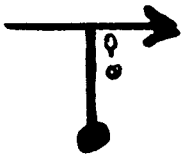	STOP STOP BEGIN PAVEMENT		1.58

Dist. Next Instr. 0.77 **Miles**

THE COACHMAN STAGES NATIONAL PRO RALLY

ATC 8 ALPINE	Distance 7.08 Miles	Page 18
ATC 9 PIG PEN LONG	Time 20 Minutes	Average Speed 21.2

Inst. No.	Distance Accum	Distance Incrm	TULIP	INFORMATION	Decline Distance
13	6.27 ↓ 6.31	0.77 ↓ 0.04		NOSCHKA RD END PAVEMENT BEGIN QUIET ZONE	0.81 ↓ 0.77
14	7.06 ↓ 7.08	0.75 ↓ 0.02		ATC: PIG PEN LONG END QUIET ZONE	0.02 ↓ 0.00

Dodge

Rainier Dodge, Inc.

Capital Auto Mall
2550 Carriage Loop • Olympia, WA 98502

Bus: 754-5550
FAX: 754-5555

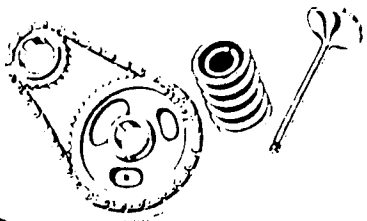

Mopar®
MARCA REG.
PERFORMANCE
THE POWER TO WIN

Maybe they should have called it the Toyota 400.



They changed the name of the race from the Mint 400 to the Nissan 400. But they couldn't change the results.

Toyotas Ivan "Iron Man" Stewart rode off with his second consecutive overall win in Las Vegas, leaving almost an hour's worth of dust between our tough truck and their tough luck.

So that's why it would have made more sense to call the race something else. Like maybe the Toyota 400. Or even the Ironman 400.

Those other guys may have bought the Mint 400, but we still own it.

COME IN TO ROTTERS FOR TOUGH TOYOTA TRUCKS!

GR-8DEALS

ROTTER'S

Oldsmobile • Buick • GMC • Toyota
Olympia's Auto Mall 357-7762

CAPITAL AUTO MALL

THE COACHMAN STAGES NATIONAL PRO RALLY

ATC 9 PIG PEN LONG	Distance 9.21 Miles	Page 19
ATC 10 CAPITOL FREEWAY	Time 20 Minutes	Average Speed 27.6

Inst. No.	Distance Accum	Distance Incrm	TULIP	INFORMATION	Decline Distance
1	0.00 0.04	0.00 0.04		ATC: PIG PEN LONG START 8.87	9.21 9.17
2	0.23 0.25	0.19 0.02		CS100 8.66	8.98 8.96
3	1.38 1.40	1.13 0.02		NARROW WOOD BRIDGE 7.51	7.83 7.81
4	2.40	1.00		EXPOSURE RIGHT NEXT .28 MILES 6.51	6.81
5	3.23	0.83		EXPOSURE 5.68	5.98
6	3.40	0.17		HPL EXPOSURE 5.51	5.81

Dist. Next Instr. 0.64 Miles

THE COACHMAN STAGES NATIONAL PRO RALLY

ATC 9 PIG PEN LONG	**Distance** 9.21 **Miles**	**Page** 20
ATC 10 CAPITOL FREEWAY	**Time** 20 **Minutes**	**Average Speed** 27.6

Inst. No.	Distance Accum	Distance Incrm	TULIP	INFORMATION	Decline Distance
7	4.04	0.64		4.87	5.81
8	5.37	1.33		3.54	5.17
9	6.42	1.05		C4700 2.49	2.79
10	7.23	0.81		EXPOSURE 1.68	1.98
11	8.91	1.68		FLYING FINISH 0.00	0.30
12	9.11 / 9.21	0.20 / 0.10		STOP ATC: CAPITOL FREEWAY	0.10 / 0.00

Dist. Next Instr. 0.00 **Miles**

THE COACHMAN STAGES NATIONAL PRO RALLY

ATC 10 CAPITOL FREEWAY	**Distance** 21.15 **Miles**	**Page** 21
ATC 11 BUCK RIDGE	**Time** 80 **Minutes**	**Average Speed** 15.9

Inst. No.	Distance Accum	Distance Incrm	TULIP	INFORMATION		Decline Distance
1	0.00 0.04	0.00 0.04		ATC: CAPITOL FREEWAY START	11.49	21.15 21.11
2	1.02	0.98		EXPOSURE! NEXT .62 MILES	10.51	20.13
3	6.63 6.68	5.61 0.05		EXPOSURE! PILE OF LOGS ON RIGHT!	4.85	14.52 14.47
4	7.42	0.74			4.11	13.73
5	8.20	0.78		~~C4400~~	3.33	12.95
6	10.75	2.55		EXPOSURE! NEXT .32 MILES!	0.78	10.40

Dist. Next Instr. 0.75 **Miles**

ATC 10 CAPITOL FREEWAY	**Distance** 21.15 **Miles**	**Page** 22
ATC 11 BUCK RIDGE	**Time** 80 **Minutes**	**Average Speed** 15.9

Inst. No.	Distance Accum	Distance Incrm	TULIP	INFORMATION	Decline Distance
	11.50	0.75		BEGIN PAVEMENT	9.65
	11.51	0.01		BRIDGE	9.64
7	11.53	0.02		END PAVEMENT FLYING FINISH	9.62
	11.63	0.10		BEGIN PAVEMENT STOP	9.52
	11.64	0.01		BRIDGE	9.51
8	11.69	0.05		END PAVEMENT	9.46

MITSUBISHI MOTORS SUBARU

HANSON MOTORS INC.

2300 Carriage Loop S.W.
OLYMPIA, WASHINGTON 98502

(206) 943-2120
Tacoma Toll Free 572-4040

CAPITOL COACHMAN MAZDA

FALL AUTO FITNESS SPECIAL
ENGINE OIL FILTER CHANGE SPECIAL

- Lubricate door and hood hinges
- Inspect windshield wipers, adding washer fluid as needed
- Change engine oil
- Install genuine MAZDA brand oil filter
- Check the following fluid levels: power steering, differential, transmission, clutch (if equipped), battery electrolyte & radiator coolant, brake

(Diesel engines higher.)
Regular Price: $38.95
Special Price: $24.95

(Taxes not included. Please present coupon during write-up)

MAZDA WINDSHIELD WIPERS!
15% OFF
Offer expires November 22, 1991

Dist. Next Instr. 0.20 **Miles**

THE COACHMAN STAGES NATIONAL PRO RALLY

ATC	10 CAPITOL FREEWAY	Distance	21.15 Miles	Page	23
ATC	11 BUCK RIDGE	Time	80 Minutes	Average Speed	15.9

Inst. No.	Distance Accum	Distance Incrm	TULIP	INFORMATION	Decline Distance
9	11.89	0.20		BEGIN QUIET ZONE! OPPOSING RALLY TRAFFIC	9.26
10	12.06	0.17			9.09
11	12.18 12.21 12.22 12.26	0.12 0.03 0.01 0.04			8.97 8.94 8.93 8.89
12	12.96				8.19
13	13.36	0.40			7.79
14	13.53	0.17		BEGIN PAVEMENT	7.62

Dist. Next Instr. 2.90 **Miles**

BRISTOL HOUSE RESTAURANT

NORTHWEST BEST PLACES

SCHEDULE OF HOURS

BRKFST & LUNCH
TUESDAY-FRIDAY
7:00 AM-3:00 PM

DINNER
TUES.-SAT.
5:00 PM-10:00 PM

SUN. BREAKFAST
8:00 AM-2:00 PM

~352-9494~
2401 BRISTOL CT. S.W.

BUSCH®
Beer

Born of Natural Ingredients
Smooth, Refreshing Beer

3108 29th Ave. S.W.
Tumwater, WA 98502

Cammarano Bros. Inc.

(206) 357-8411

PORTER AREA

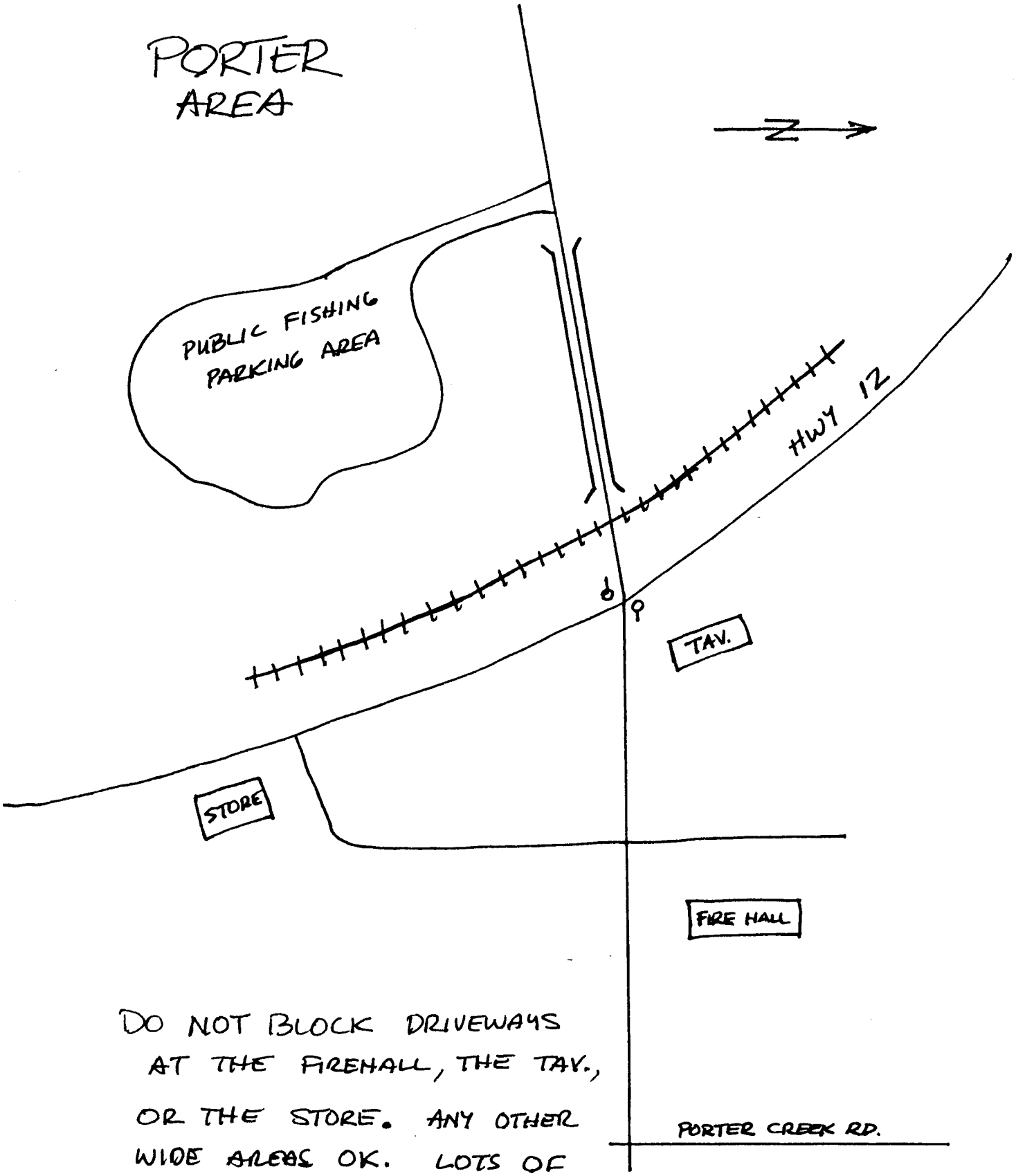

DO NOT BLOCK DRIVEWAYS AT THE FIREHALL, THE TAV., OR THE STORE. ANY OTHER WIDE AREAS OK. LOTS OF ROOM AT PUBLIC FISHING AREA.

THE COACHMAN STAGES NATIONAL PRO RALLY

ATC 10 CAPITOL FREEWAY	Distance 21.15 Miles	Page 24
ATC 11 BUCK RIDGE	Time 80 Minutes	Average Speed 15.9

Inst. No.	Distance Accum	Distance Incrm	TULIP	INFORMATION	Decline Distance
15	16.43	2.90	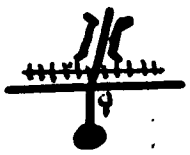	PC 2 SHUT OFF ODO AT STOP SIGN	4.72
16	16.43	0.00		START YOUR ODO AT THE SAME PLACE	4.72
17	19.33	2.90		END PAVEMENT	1.82
18	19.46	0.13			1.69
19	19.79	0.33			1.36
20	20.47 20.53 20.54 20.57	0.68 0.06 0.01 0.03			0.68 0.62 0.61 0.58

Dist. Next Instr. 0.12 Miles

THE COACHMAN STAGES NATIONAL PRO RALLY

ATC 10 CAPITOL FREEWAY	Distance 21.15 Miles	Page 25
ATC 11 BUCK RIDGE	Time 80 Minutes	Average Speed 15.9

Inst. No.	Distance Accum	Distance Incrm	TULIP	INFORMATION	Decline Distance
	20.69	0.12			0.46
21	20.71	0.02			0.44
				UPHILL	
22	20.85	0.14			0.30
				ATC: BUCK RIDGE	
23	21.15	0.30			0.00



NAPA WESTSIDE NAPA

1530 D. Blacklake Blvd. S.E., Olympia, WA 98502

754-8079

THE COACHMAN STAGES NATIONAL PRO RALLY

ATC 11 BUCK RIDGE	Distance 16.29 Miles	Page 26
ATC 12 PORTER CREEK	Time 50 Minutes	Average Speed 19.5

Inst. No.	Distance Accum	Distance Incrm	TULIP	INFORMATION		Decline Distance
1	0.00 ↓ 0.05	0.00 ↓ 0.05		ATC: BUCK RIDGE START	9.43	16.29 ↓ 16.24
2	0.35 ↓ 0.38	0.30 ↓ 0.03		B2000	9.10	15.94 ↓ 15.91
3	0.74	0.36		B3000	8.74	15.55
4	1.78	1.04			7.70	14.51
5	2.91	1.13			6.57	13.38
6	3.14	0.23			6.34	13.15

Dist. Next Instr. 0.44 **Miles**

THE COACHMAN STAGES NATIONAL PRO RALLY

ATC 11 BUCK RIDGE	**Distance** 16.29 **Miles**	**Page** 27
ATC 12 PORTER CREEK	**Time** 50 **Minutes**	**Average Speed** 19.5

Inst. No.	Distance Accum	Distance Incrm	TULIP	INFORMATION		Decline Distance
7	3.58	0.44			5.90	12.71
8	4.44	0.06		EXPOSURE! NEXT .35 MILES	5.04	11.85
9	5.50	1.06		A4000	3.98	10.79
10	5.69	0.19		EXPOSURE! NEXT .28 MILES	3.79	10.60
11	7.44 ↓ 7.47	1.75 ↓ 0.03		POWER TOWER ON RIGHT!	2.01	8.85 ↓ 8.82
12	7.86 ↓ 7.95	0.39 ↓ 0.09			1.53	8.43 ↓ 8.34

Dist. Next Instr. 0.58 **Miles**

THE COACHMAN STAGES NATIONAL PRO RALLY

ATC 11 BUCK RIDGE	Distance 16.29 Miles	Page 28
ATC 12 PORTER CREEK	Time 50 Minutes	Average Speed 19.5

Inst. No.	Distance Accum	Distance Incrm	TULIP	INFORMATION	Decline Distance
13	8.53	0.58		EXPOSURE!! 0.95	7.76
14	8.92	0.39		0.56	7.37
15	9.48	0.56		FLYING FINISH 0.00	6.81
16	9.66	0.18		STOP BEGIN QUIET ZONE!	6.63

TREAD LIGHTLY! TM
ON PUBLIC AND PRIVATE LAND

Dist. Next Instr. Miles

THE COACHMAN STAGES NATIONAL PRO RALLY

ATC 11 BUCK RIDGE	Distance 16.29 Miles	Page 29	
ATC 12 PORTER CREEK	Time 50 Minutes	Average Speed 19.5	

Inst. No.	Distance Accum	Distance Incrm	TULIP	INFORMATION	Decline Distance
17	10.15	0.49			6.14
18	10.27 10.28 10.34 10.38	0.12 0.01 0.06 0.04			6.02 6.01 5.95 5.91
19	10.55	0.17	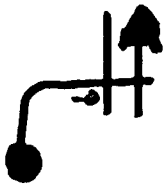	END QUIET ZONE BEGIN PAVEMENT	5.74
20	15.85	5.30	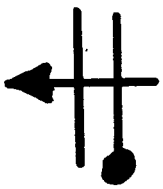	Thurston Co O R V Sports Park	0.44
21	16.02	0.17		END PAVEMENT	0.27
22	16.20 16.29	0.18 0.09		ATC: PORTER CREEK	0.27 0.00

Dist. Next Instr. 0.00 Miles

THE COACHMAN STAGES NATIONAL PRO RALLY

ATC 12 PORTER CREEK	Distance 20.60 Miles	Page 30
ATC 13 FUZZY TOP LONG	Time 60 Minutes	Average Speed 20.6

Inst. No.	Distance Accum	Distance Incrm	TULIP	INFORMATION		Decline Distance
	0.00	0.00		ATC: PORTER CREEK		20.60
1	0.04	0.04		START	9.52	20.56
2	0.59	0.55		A-LINE A6000 HPR UPHILL	8.97	20.01
3	0.88	0.29		UPHILL	8.68	19.72
4	1.50	0.62			8.06	19.10
5	1.64	0.14		A5000	7.92	18.96
6	2.53	0.89			7.03	18.07

Dist. Next Instr. 0.57 Miles

THE COACHMAN STAGES NATIONAL PRO RALLY

ATC 12 PORTER CREEK	**Distance** 20.60 **Miles**	**Page** 31	
ATC 13 FUZZY TOP LONG	**Time** 60 **Minutes**	**Average Speed** 20.6	

Inst. No.	Distance Accum	Distance Incrm	TULIP	INFORMATION	Decline Distance
7	3.10	0.57		6.46	17.50
8	3.32	0.22		6.24	17.28
9	4.15	0.83		5.41	16.45
10	5.01 5.09	0.86 0.08	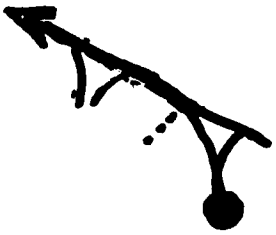	4.47	15.59 15.51
11	5.54	0.45		4.02	15.06
12	5.64	0.10		3.92	14.96

Dist. Next Instr. 0.16 **Miles**

THE COACHMAN STAGES NATIONAL PRO RALLY

ATC 12 PORTER CREEK	**Distance** 20.60 **Miles**	**Page** 32
ATC 13 FUZZY TOP LONG	**Time** 60 **Minutes**	**Average Speed** 20.6

Inst. No.	Distance Accum	Distance Incrm	TULIP	INFORMATION		Decline Distance
13	5.80	0.16			3.76	14.80
14	6.26 6.30	0.46 0.04			3.26	14.34 14.30
15	6.69	0.39			2.87	13.91
16	7.59	0.90		!	OFF CAMBER!! OVER CREST! 1.97	13.01
17	8.24 8.32	0.65 0.08			1.24	12.36 12.28
18	8.82	0.50		!	ROUGH IN APEX! 0.74	11.78

Dist. Next Instr. 0.42 **Miles**

THE COACHMAN STAGES NATIONAL PRO RALLY

ATC 12 PORTER CREEK	**Distance** 20.60 **Miles**	**Page** 33
ATC 13 FUZZY TOP LONG	**Time** 60 **Minutes**	**Average Speed** 20.6

Inst. No.	Distance Accum	Distance Incrm	TULIP	INFORMATION	Decline Distance
	9.24	0.42		HPR	11.36
	9.32	0.08		HPL	11.28
19	9.23	0.07		BRIDGE 0.17	11.21
20	9.56	0.17		FLYING FINISH 0.00	11.04
21	9.70	0.14			10.90
	9.78	0.08			10.82

Dist. Next Instr. **Miles**

THE COACHMAN STAGES NATIONAL PRO RALLY

ATC 12 PORTER CREEK	**Distance** 20.60 **Miles**	**Page** 34
ATC 13 FUZZY TOP LONG	**Time** 60 **Minutes**	**Average Speed** 20.6

Inst. No.	Distance Accum	Distance Incrm	TULIP	INFORMATION	Decline Distance
22	10.15	0.37		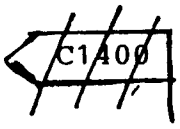	10.45
23	10.32	0.17		BEGIN PAVEMENT BEGIN QUIET ZONE!	10.26
24	13.22	2.90		END QUIET ZONE!	7.38
25	18.64	5.42		CAPITOL FOREST END PAVEMENT	1.96
26	20.17 20.19 20.24	1.53 0.02 0.05		BEGIN PAVEMENT BRIDGE END PAVEMENT	0.43 0.41 0.36
27	20.60	0.36		ATC: FUZZY TOP LONG	0.00

Dist. Next Instr. 0.00 **Miles**

THE COACHMAN STAGES NATIONAL PRO RALLY

ATC 13 FUZZY TOP LONG	**Distance** 32.75 **Miles**	**Page** 35	
MTC 4 DOO WOP DINER	**Time** 90 **Minutes**	**Average Speed** 21.8	

Inst. No.	Distance Accum	Distance Incrm	TULIP	INFORMATION		Decline Distance
1	0.00 ↓ 0.04	0.00 ↓ 0.04		ATC: FUZZY TOP LONG START	13.99	32.75 32.71
2	0.55	0.51			13.48	32.20
3	0.71	0.16			13.32	32.04
4	3.08 ↓ 3.15	2.37 ↓ 0.07			10.88	29.67 29.60
5	3.25	0.10			10.78	29.50
6	4.72	1.47			9.31	28.03

Dist. Next Instr. 0.79 **Miles**

THE COACHMAN STAGES NATIONAL PRO RALLY

ATC 13 FUZZY TOP LONG	Distance 32.75 Miles	Page 36
MTC 4 DOO WOP DINER	Time 90 Minutes	Average Speed 21.8

Inst. No.	Distance Accum	Distance Incrm	TULIP	INFORMATION		Decline Distance
7	5.51	0.79		! HPR!	9.31	27.24
8	7.15 7.18	1.64 0.03		~~D1000~~ D3200	6.85	25.60 25.57
9	7.44	0.26		! DECREASING RADIUS!	6.59	25.31
10	8.31 8.40	0.87 0.09		! EXPOSURE!	5.63	24.44 24.35
11	9.47	1.07			4.56	23.28
12	10.02	0.55		~~D3000~~	4.01	22.73

Dist. Next Instr. 0.96 Miles

THE COACHMAN STAGES NATIONAL PRO RALLY

ATC	13 FUZZY TOP LONG	Distance	32.75	Miles	Page	37
MTC	4 DOO WOP DINER	Time	90	Minutes	Average Speed	21.8

Inst. No.	Distance Accum	Distance Incrm	TULIP	INFORMATION		Decline Distance
13	10.98 11.01 11.06 11.07 11.09	0.96 0.03 0.05 0.01 0.02		BEGIN PAVEMENT BRIDGE END PAVEMENT	2.94	21.77 21.74 21.69 21.68 21.66
14	11.55	0.46			2.48	21.20
15	11.65	0.10		LINDAMOODS CORNER! NARROW WOOD BRIDGE!!	2.38	21.10
16	12.95	1.30		EXPOSURE!	1.08	19.80
17	13.72	0.77		ZWARTS CORNER! DIP IN APEX!	0.31	19.03
18	14.03 14.11	0.31 0.08		FLYING FINISH! STOP	0.00	18.72 18.64

Dist. Next Instr. 0.88 Miles

THE COACHMAN STAGES NATIONAL PRO RALLY

ATC 13 FUZZY TOP LONG	Distance 32.75 Miles	Page 38
MTC 4 DOO WOP DINER	Time 90 Minutes	Average Speed 21.8

Inst. No.	Distance Accum	Distance Incrm	TULIP	INFORMATION	Decline Distance
19	14.99	0.88			17.76
20	15.14	0.15	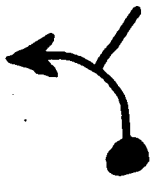		17.61
21	16.08	0.94		BEGIN PAVEMENT	16.67
22	17.44	1.36			15.31
23	20.23	2.79			12.52
24	22.41	2.18		62nd Ave	10.68

Dist. Next Instr. 2.29 Miles

THE COACHMAN STAGES NATIONAL PRO RALLY

ATC 13 FUZZY TOP LONG	Distance 32.75 Miles	Page 39
MTC 4 DOO WOP DINER	Time 90 Minutes	Average Speed 21.8

Inst. No.	Distance Accum	Distance Incrm	TULIP	INFORMATION	Decline Distance
25	24.70	2.29			8.05
26	26.69	1.99	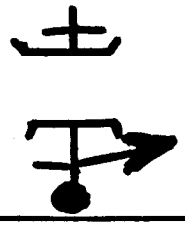		6.06
27	28.44	1.75		Olympia Seattle ↓	4.31
28	31.43	2.99		EXIT 107 ↗	1.32
29	31.91 32.03	0.48 0.12	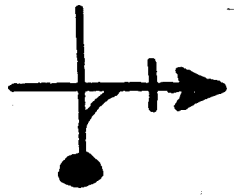		0.84 0.72
30	32.69 32.74 32.75	0.66 0.05 0.01	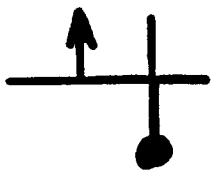	MTC: DOO WOP DINER CONGRATULATIONS!!	0.06 0.01 0.00

Dist. Next Instr. Miles

O.K.

THIS RED CROSS IS TO BE DISPLAYED TO RALLY TRAFFIC BY A CREW MEMBER IF THERE IS A MEDICAL EMERGENCY THAT REQUIRES IMMEDIATE ATTENTION BY QUALIFIED PERSONNEL OR A PHYSICIAN.



IMPROPER USE OF THIS RED CROSS MAY BE CAUSE FOR EXCLUSION FROM THE EVENT.